





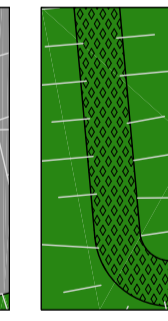
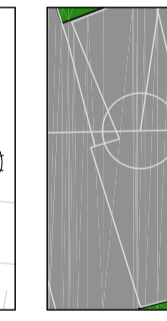





LEGENDA

-  PERIMETRO PIANO ATTUATIVO
-  ACQUE LAGUNARI +10,00
-  MANDRACCHIO IDROVORA +7,50
-  AREE PRATIVE
-  AREE CON VEGETAZIONE ARBUSTIVA DI BASSO PREGIO
-  CANNETO CON PHRAGMITES AUSTRALIS
-  SOMMITA ARGINALE +13,00
-  VIABILITÀ E PIAZZALI
-  ALBERI AD ALTO FUSTO

REGIONE AUTONOMA FRIULI VENEZIA GIULIA
 PROVINCIA DI UDINE
 COMUNE DI PALAZZOLO DELLO STELLA

ASSOCIAZIONE NAUTICA FRAIDA

PIANO ATTUATIVO COMUNALE
 DELLA SOTTOZONA 12b
 APPRODO N°RO 2 IN LOCALITÀ " FRAIDA

ELABORATI PAC
 comma 1 e 3, art. 7
 D.P. Reg. 20.3.2008
 n.86

RILIEVO - PLANIMETRIA R.1.300
 lettera c) comma 1 art. 7 D.P. Reg. 20 marzo 2008 n.86

Il presidente

Il progettista